

Gong on a Date City Centre Trail: Datestone Locations

HELP WITH IDENTIFYING
DATESTONES YOU MIGHT
HAVE MISSED ON
YOUR WALKS

Listed below are the locations of all the datestones featured in the booklet.



1. Harris Institute. Avenham Lane.



2. Between 41-45, Avenham Road.



3. 10, Cannon Street.



4. 42, Glovers Court. High Up.



5. 42, Glovers Court. Low Down.



6. Fives. 49, Guildhall Street. High Up. Former Conservative Club.



7. Fives. 49, Guildhall Street. Low Down. Former Conservative Club.



8. Lantei Business Centre. 55, Guildhall Street.



9. Former Catholic College. Winckley Square.



10. Above Home Bargains. Cheapside/ Market Place.



11. On Chapel Walks. High up. Close to Fishergate.



12. Above Former Top Shop. 125/127, Fishergate.



13. Above Former Past Times. 8, Fishergate. On the corner of Glovers Court and Fishergate.



14. Above Brucciani's. Fishergate.



15. John Crook & Sons, Colonial Building. Corporation Street.



16. 126, Corporation Street. Body Shapers Gym.
(Former St George's Parish Room). Low Down



17. 126, Corporation Street. Body Shapers Gym.
(Former St George's Parish Room). High Up.



18. Harris Building. Corporation Street. UCLAN (Former Harris Institute). Low Down. Note the date at the top of the building. It was obscured by scaffolding when we tried to photograph the datestones. The date helps you calculate how long the building took to complete.



19. Miller Arcade. Birley Street. Left side of Entrance to Haute Dolci.

20. Miller Arcade. Birley Street. Right side of entrance to Haute Dolci.



21. Harris Museum. High Up. Facing the Flag Market.
Before the flag market was extended to the walls of the Harris, Birley Street ran all the way from Earl Street to Church Street.



22. Town Hall. Birley Street. Midway up the wall.



23. New' (1857) Magistrates Court and Police Station. Lancaster Road.



24. Extended (1901) Magistrates Court and Police Station. Lancaster Road.



25. The Twelve Tellers. Wetherspoon.15, Church Street.




26. Note this is NOT a datestone. See page 3 of the booklet



27. Hogarth's. Church Street.
Former Preston Conservative Working Men's Club (PCWMC).



28. Right side of Entrance to Hogarth's. Church Street.
Former Conservative Working Men's Club.



29. Miller Arcade. Church Street.



30. Left side of Entrance to Hogarth's. Church Street.
Former Conservative Working Men's Club.




31. Sessions House. Harris Street. Close to Birley Street.



32. Roper Hall pub and restaurant. Friargate.



33. St George's Centre. Friargate.



34. Walker's Court. Opposite Humane Building, Friargate.




35. Clayton's Gate. Friargate. Approx. 60 m east of the PLAU.
Leads to Market Steet Social and Market Street.



36. Former Tutto's. 2, Fleet Street.



37. Former Fox Street School (St Wilfrid's). Fox Street. Opened 1815.



38. 1842 Pub and restaurant. Lune Street.
Formerly the enlarged Corn Exchange/ Public Hall. Roman Numeral dating 1882.



39. 1842 Pub and restaurant. Lune Street.
Formerly the enlarged Corn Exchange. Roman Numeral dating 1822.